

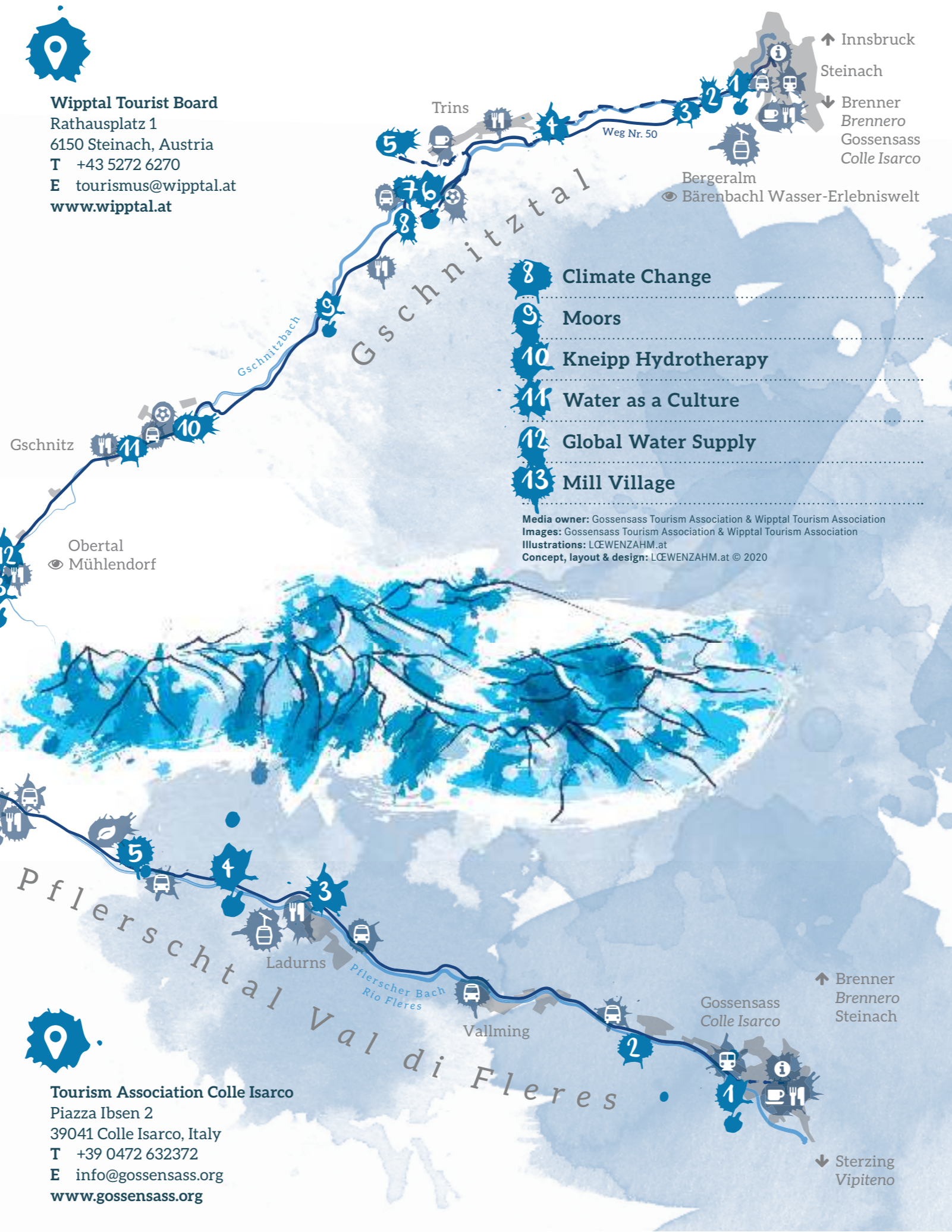
Gschnitz Valley

Total trail length 16 km

- 1 The Gschnitzbach Stream
- 2 Water
- 3 Glaciers in the Gschnitz Valley
- 4 Monsters in the Stream
- 5 Sarnthein Waterfall
- 6 Energy Playground & Landscape Lake
- 7 Wetland Meadows & Lowland Moors



Wipptal Tourist Board
 Rathausplatz 1
 6150 Steinach, Austria
 T +43 5272 6270
 E tourismus@wipptal.at
www.wipptal.at



- 8 Climate Change
- 9 Moors
- 10 Kneipp Hydrotherapy
- 11 Water as a Culture
- 12 Global Water Supply
- 13 Mill Village

Media owner: Gossensass Tourism Association & Wipptal Tourism Association
 Images: Gossensass Tourism Association & Wipptal Tourism Association
 Illustrations: LCEWENZAHM.at
 Concept, layout & design: LCEWENZAHM.at © 2020

Pflersch Valley



Total trail length 10 km

- 1 Start-Entry Portal
- 2 Nestl Play Pond
- 3 Portjoch Forest
- 4 Tschött Rock
- 5 Anichen Root Water
- 6 Hölle Waterfall



Tourism Association Colle Isarco
 Piazza Ibsen 2
 39041 Colle Isarco, Italy
 T +39 0472 632372
 E info@gossensass.org
www.gossensass.org

Gefördert durch den Europäischen Fonds für regionale Entwicklung und Interreg V-A Italien-Österreich 2014-2020



Interreg
 Italia-Österreich
 European Regional Development Fund



wipptal

Gossy & Gschnitz
 On the trail of water in the
 Gschnitz & Pflersch Valleys



On the trail of water in the
 Pflersch & Gschnitz Valleys
GOSNY & GSCHNITZ



Interreg
 Italia-Österreich
 European Regional Development Fund



Welcome to the kingdom of Gossy & Gschnitzzy!
The two water drops tell their exciting story along two trails in North and South Tyrol. You can relive the adventures of the lively drops and learn a lot of interesting facts about water.



Answer the questions in the app and a reward will be waiting for you at the Gschnitz mill village.



App & puzzles


QR codes can be found on the boards in Gschnitz Valley. You can scan them with any smartphone. There is a question with several possible answers behind each code. Once it has been answered, the explanation and the background of Gossy & Gschnitzzy are clearly presented. A little surprise awaits you in the mill village when all the puzzle questions are answered.

Follow the drop

Follow the drop-shaped signposts so that you always stay on the water route and never miss a stop.

True explorers with a sense of direction are needed along both trails in the Gschnitz and Pflersch Valleys! The maps (on the back) show rest and refreshment opportunities for tired water researchers.

Gossy →

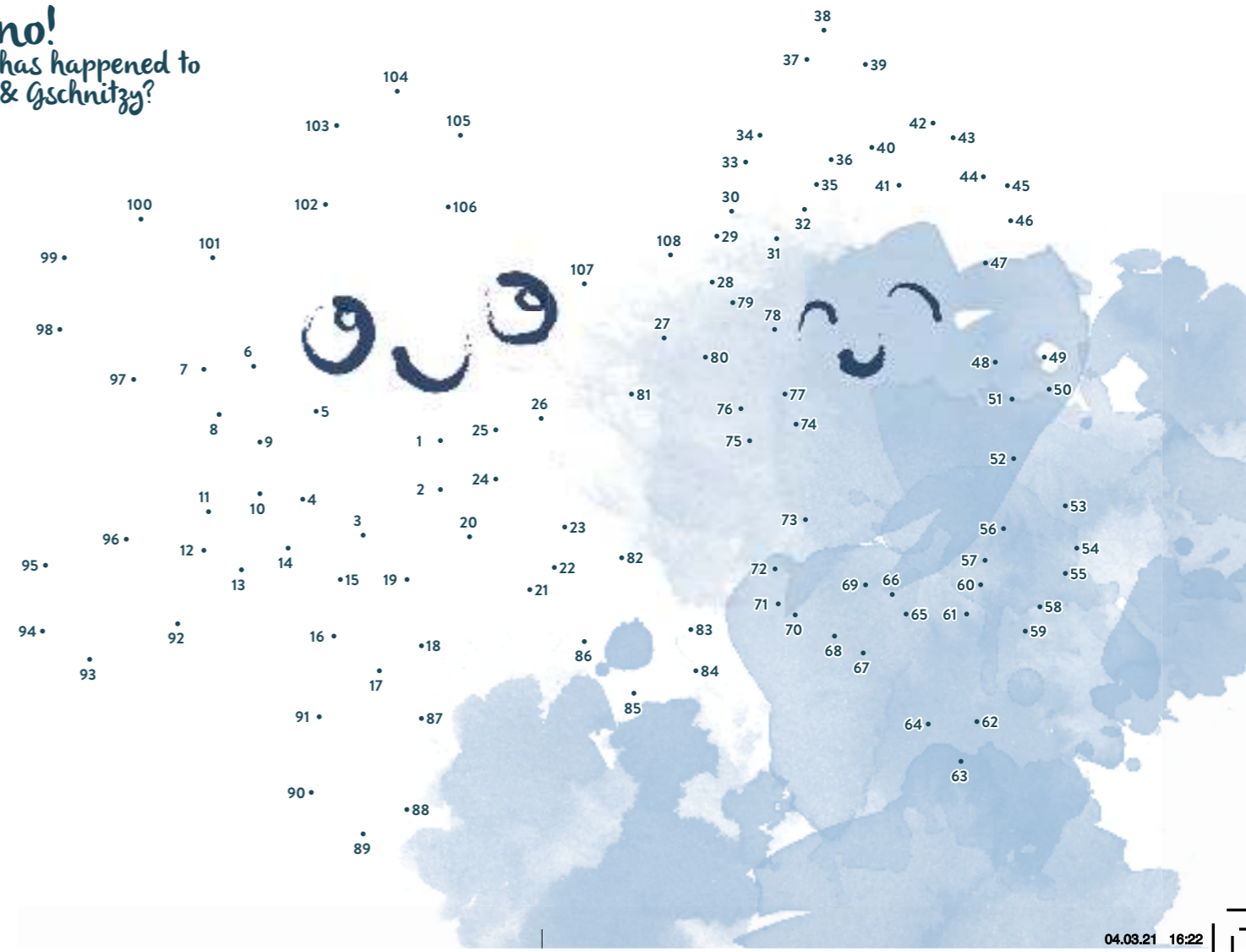


← Gschnitzzy

On the trail of water

You can look forward to extraordinary play areas, drop houses, climbing rocks and a dedicated water play zone in the Pflersch Valley. The fairy tale of Gossy and Gschnitzzy is told over several stops. You can walk along the tracks of the water in the Gschnitz Valley. With plenty of interesting facts about water and the history of the valley, passing the adventure playground on the way to the mill village. You can also solve the water puzzle with Gschnitzzy & Gossy and read their story in the app.

Oh no!
What has happened to Gossy & Gschnitzzy?



The fairy tale

The fairy tale of Gossy and Gschnitzzy explains the cycle of water and its physical fundamentals with entertaining, short stories. The two water drops evaporate, form clouds, turn into rain and snow, condense, melt and seep away. We follow them over waterfalls and through plants, into mountain streams and wide rivers. Hard to comprehend phenomena are explained simply and comprehensibly.

